The southernmost point in Osaka prefecture

English

Official Guide Map

Misaki Town

みさきちょう

Take your camera and get out there!



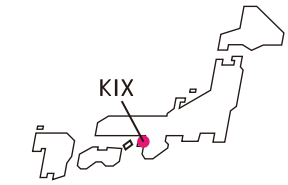

Approximately 40 minutes by train from Kansai Airport

A retro town full of photo opportunities.
Michinoeki Misaki Yumetodai

Ride like the wind! It feels great!
Nagamatsu Unspoiled Coast

Beach volleyball town.
Beach Volley Ball Stadium
JVA2018-01-007

That ultimate 1/100sec is waiting here for you.
Fuke Fishing Port Area

Shake hands with a dolphin.
Misaki Koen Amusement Park

Atagoyama, the sea, and the cherry blossoms.
Atagoyama

Fun barbecue on the beach.
Senhan Satoumi Park

Whitebait on rice with miso soup.
Misaki-okanoue Restaurant

Make friends with the wind.
Osaka Prefecture Youth Marine Center

Find your way with your smartphone!

Get all your sightseeing information here!
Look inside for more.

Fuke Port Tourist Information
"SUNPORUTA"

Misaki Town Website

Tourism Association Website

Misaki Map

INFORMATION

Come here for sightseeing information.

We recommend visiting Osaka's first Minato Oasis Misaki!

Streets and spots along the coast!

Minato Oasis

The Port Oasis is operated under a program by the Ministry of Land, Infrastructure and Tourism Port Authority. It is intended to contribute to the revitalization of the local community through tourism promotion and community involvement centered on the port.
Port Oasis Misaki is the first such registered facility in Osaka, and it covers Fuke Port, Tannowa Port, and the surrounding area.
Future plans include further revitalizing the local area, expanding from Fukeko Tourist Information Center at Port Oasis Misaki.

Fuke Port Tourist Information "SUNPORUTA"

MAP F-3

Directly in front of Fukeko Station on the Nankai Tanagawa Line

Find people, things, and information here! Shining brightly on the beach! Under the glorious sun!

Electric assist bicycles are available for rent. Perfect for touring the town!
Cycling maps, walking maps, and tourist pamphlets available.
The Port Oasis has lots of information, so be sure to pop by!

Address: Fuke 3500
Phone: 072-447-6202
Open: 9:30am - 4:30pm
Closed: Mondays / New Year Holidays

Vending machine / wheelchair accessible / rental cycle / kid's space / nursing space / accessible washroom / diaper changing area / etc.

Tourist Information Corner in Michinoeki Misaki Yumetodai

MAP I-3

The Michi no Eki has a tourist information corner on site.
There are plenty of sightseeing pamphlets. Don't miss the farmer's market and cafeteria as well.

Open: 9:00am - 5:00pm

Michi no Eki rubber stamps are available. Come stamp your collection book!

ACCESS

Welcome!

Nankai Railway
- Tannowa Sta
- Misaki-koen Sta
- Fukecho Sta
- Fukeko Sta
- Tanagawa Sta
- Kyoshi Sta

Community Bus
For more information on town website

Rental Cycle
at "SUNPORUTA"

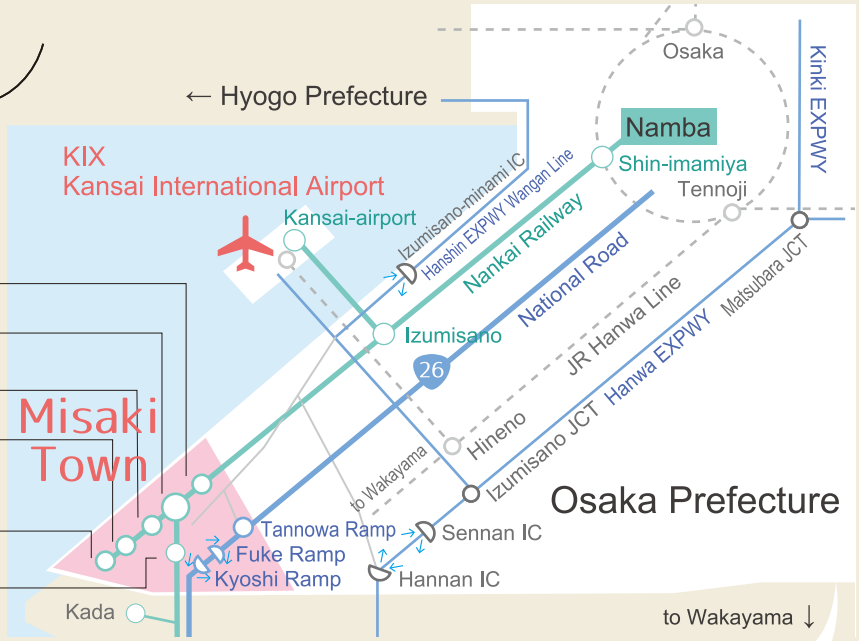

Car
From Osaka: Hanshin EXPWY or Hanwa EXPWY to National Road 26
From Wakayama: Wakayama Hannan Line or National Road 26

Railway
Approx. 45 min on the Nankai Railway limited express train from Namba Station
Approx 12 min on the Nankai Railway limited express train from Wakayama-shi Station

Airplane
Approx. 40 min on Nankai Railway from Kansai Airport

Expressway etc
JR Railway
Nankai Railway
IC Entry and exit only available from one side of the highway

STAY

Stay overnight and refresh yourself.

Ryugukan
MAP I-2
Tannowa 838-8
072-494-3011
Founded in Meiji Era
Karaoke
etc.

Marine Lodge Kaifukan
MAP I-2
Tannowa 6190
072-494-3800
Rooftop baths
Wheelchair accessible
etc.

Okano Ryokan
MAP H-2
Tannowa 4131
072-494-3164
Sashimi
Restaurant
etc.

Sarashi Ryokan
MAP F-3
Fuke 2591
072-492-2019
WiFi
Fusion Cuisine
etc.

MISAKI TOWN
Fuke 2000-1, Misaki-cho, Sennan-gun, Osaka Prefecture 599-0392 (Town Office) tel: 072-492-2730 fax: 072-492-5422

LEISURE

Take a leisurely trip.

Relax with early morning fishing

Chill out with coffee or a meal

Interact with dolphins – exciting!

A taste of the extra-ordinary in Misaki

Get your camera ready

Collect those treasured moments!

Michinoeki Misaki Yumetodai

MAP I-3

Take a break at an observation deck with a view of Osaka Bay

You can't miss the fresh fish! Buy fish caught that morning at Misaki's four ports and brought straight to the store by the fishermen themselves. Experience fish freshness that can only be found this close to the source!

丘の上食堂
MISAKI OKANOUE-SHOKUDO

Tannowa 5654-3, Misaki Town ☎ 072-494-1117

A Get off at Tannowa Ramp Intersection / Take the community bus from Tannowa Station on the Nankai Line, get off at Michinoeki Misaki

9:00am – 7:00pm C Jan 1 – Jan 3 P Free

Koshima Misaki Ocean Fishing Park -Michi no Eki Totto Park Koshima

MAP B-4

Perfect for family fishing

The view deck (free area) has a great view, and it's a safe place for mothers and children. The shore side has a circular dome, where a restaurant "Totto Shokudo" is located. This restaurant serves locally-caught octopus in octopus rice and octopus curry.



Tanagawa-koshima 455-1, Misaki Town ☎ 072-447-5126

A Take the community bus from Tanagawa Station on the Nankai Tanagawa Line, get off at Totto Park Koshima

March to November: 6:00am – 8:00pm, December to February: 7:00am – 6:00pm

C Fridays (except national holidays), Dec 31 – Jan 2 (May be closed during poor weather days.) P Free

Ocean Fishing Hole Opa

MAP D-3

Rental fishing rods and bait available, all fish caught may be taken home. Ideal for beginners and children! Go to the raft by boat for an authentic fishing experience.

Tanagawa-tanigawa 3821, Misaki Town ☎ 072-499-1111
Sign-up ends at 6:30am. (fishing time is 7:00am to 1:00pm)
C Wednesdays (except national holidays) P Free

Ocean Fishing Hole Misaki

MAP F-3

The fishing spot is located on a floating pier attached to the shore and has wheelchair accessible public toilets, so it is fully accessible to wheelchair users. A safe and fun spot for the whole family.

Fuke 2917, Misaki Town ☎ 072-486-1211
Reservation desk: 8:00am to 4:00pm (except Saturday)
(Fishing time: 7:00am to 2:00pm)
C Wednesdays (except national holidays) P Free

Minato-chaya Koshima

MAP A-4

Located at the fishing port. Enjoy barbecuing, and purchase fishing supplies, bait, ice, and more.

Tanagawa-koshima 597, Misaki Town ☎ 072-495-5016
Hours change depending on the season.
C Irregular P Paid

Fish Market

MAP F-3

Fish caught that day at Fuke Fishing Port go on sale at 3pm. The fish that grow up in the rough narrows between Awaji Island and the Kii Peninsula are especially delicious. Do have a taste!

Fuke 2917, Misaki Town ☎ 072-492-2052
Open on fishing days from about 3pm P Free
C Days before national holidays, Saturdays, and days when there's no fishing due to poor weather.

Misaki Koen Amusement Park Excitement and fun!

MAP G/H-3

This leisure land features a dolphin show, a zoo, rides, and in summer there's even a pool. The zoo features approximately 70 kinds of animals, including a petting zoo with cute little animals to cuddle. The dolphin show has a spectacular built-in view of Osaka Bay. Come see the blossoms in spring, go in the pool in summer, and more. There's something fun here for adults and children alike in every season.

Tannowa 3990, Misaki Town ☎ 072-492-1005
A Directly in front of Misaki-koen Station on the Nankai Main Line
9:30am – 5:00pm (open for shorter hours in winter)
C See the website for operating schedule. P Paid

Leisure Fishing Boats

MAP D-3
MAP A-4

Contact
-Tanigawa Fishermen's Cooperative Association ☎ 072-495-0737
-Koshima Fishermen's Cooperative Association ☎ 072-495-5019

Osaka Prefecture Environment Agriculture, Forestry and Fisheries Research Institute (Fisheries Technology Center / Fisheries Cultivation Center)

MAP D-3

This center breeds fish for release, and depending on the season, visitors may be able to see young fish. Beside the center is the Higashikawa Estuary tidal flats, where visitors can observe rare fiddler crabs. (Photo credit: Yasunobu Nabeshima)

Tanagawa-tanigawa 2926-1, Misaki Town
☎ 072-495-5252 9:30am – 4:00pm
C Saturdays, Sundays, National Holidays P Free

Misaki Health and Wellness Center Piazza 5

MAP C-3

In this facility surrounded by nature, enjoy warm pools, baths, and fitness facilities for the whole family. Come soak away your fatigue after a day of play.

Tanagawa-tanigawa 495-1, Misaki Town ☎ 072-495-0003
A Take the community bus from Tanagawa Station on the Nankai Tanagawa Line, get off at Piazza 5 P Free

Iki Iki Park Misaki (Tanagawa Area Multipurpose Park)

MAP E-6

This multipurpose facility is built in harmony with nature. It is a perfect spot for cycling and is the location of the Osaka Misaki Cycling Festival and the Family Marathon.

☎ 072-492-2775 (Misaki Regional Revitalization Planning Division)
A Take the community bus from Tanagawa Station on the Nankai Tanagawa Line, get off at Iki Iki Park P Free

Osaka Golf Club

Fuke 31, Misaki Town
☎ 072-492-2011
MAP G-3

Misaki Country Club

Fuke 3247, Misaki Town
☎ 072-492-2381
MAP F-5

MARINE

Full of wonder and amazement!

Osaka's southernmost town, Misaki.
Walk along the natural beaches, feel the gentle sea breeze.
Be healed by the sparkling orange sunset.
Let's give it our best again tomorrow.

Sennan Satoumi Park

MAP J/K-1

Lush greenery and blue ocean

Directly connected to the sparkling beach, this facility has it all: beach volleyball stadium, Satoumi rocky beach, Shiosai Hall, and more. The barbecue area means you can stay here all day.



Tannowa, Misaki Town ☎ 072-494-2626
A 15 minutes on foot from Tannowa Station on the Nankai Main Line
See website for hours, parking fees, etc. P Paid

Beach Volley Ball Stadium

MAP K-1

Beside the sparkling beach is Japan's only beach volleyball stadium, a tile-roofed building that can hold 3000 people. The All-Japan Women's Beach Volleyball tournament heats up the summer here.

Sea Fireflies

MAP J/K-1

Sea fireflies are tiny crustaceans that live in the ocean. During the day, they hide in the sand, and at night they swim around looking for food. They are beautiful and mysterious sea creatures.

Tokimeki Beach

Seashell Digging

MAP J-1

From mid-April to early June, come here to dig clams. The clams dug up on the beaches here can be traded for clams that have already been cleaned of sand.

☎ 072-494-2141
Tannowa Seashell Digging Management Association
(only during the event period)

Tannowa Beach

MAP J-1

Famous for its clean water, this beach is a popular swimming spot from July 1 onwards, when it opens to the public. There are lots of events held during beach season.

☎ 072-494-2141
Tannowa Beach Management Association
(only during the event period)



Osaka Prefecture Youth Marine Center

MAP I-1

Features marine sports such as sailboats and canoes, and in summer build rafts or play on the beach. Fields, barbecue facilities, ASE (action socialization experience) facilities, and more on site are available.

Tannowa 6190, Misaki Town
☎ 072-494-1811
A 15 minutes on foot from Tannowa Station on the Nankai Main Line P Free

Marine Lodge Kaifukan

MAP I-2

This accommodation facility is built on the motif of a luxury liner. It's ideal for training camps and study retreats! The facility includes tennis courts that can be used by guests. (for an additional fee)

Tannowa 6190, Misaki Town
☎ 072-494-3800
A 15 minutes on foot from Tannowa Station on the Nankai Main Line P Free

Tannowa Yacht Harbor

MAP I-1

Three hundred sailboats are moored at this sea station, and there's a coffee shop on the second floor so it's a nice spot to relax and look out at the sea.

Korrasa II on display

Tannowa 6190, Misaki Town ☎ 072-494-2335
A 15 minutes on foot from Tannowa Station on the Nankai Main Line C Tuesday (closed the following day if national holiday) P Paid

Atagoyama

MAP I-2

In spring, 800 cherry trees blossom, followed by 50,000 azalea bushes, and the blue sea stretches out below from atop the hill. Enjoy the contrasts between the flowers, the sky, and the sea. (Misaki Industry and Tourism Department)

☎ 072-492-2730 A 10 minutes on foot from Tannowa Station on the Nankai Main Line

Nagamatsu Unspoiled Coast

MAP G-2

The view of the setting sun from Nagamatsu Beach was selected as one of Japan's 100 best sunsets, and many people flock to see it. The breakwater has a mural on it, and visitors like to walk along the breakwater as they watch the sun set.



A 10 minutes on foot from Misaki-koen Station on the Nankai Main Line

Koshima Unspoiled Coast

MAP B-3

The Koshima coastline is made up of eroded cliffs and reef shallows. It's a perfect spot for surf-fishing. The shoreline features ubame oaks. (Photo: Ichiro Nakabayashi)

A Take the community bus from Tanagawa Station on the Nankai Tanagawa Line, get off at Koshima-shizen-kaihin

HISTORY

Imagine historical scenes, one by one.

History is in the air in this nostalgic town, Misaki. Close your eyes and imagine that Toyotomi Hideyoshi and his retainers have just arrived in the port.

Richiin Temple

MAP D-4

Hideyoshi's beard? Why here?

This temple was built under the orders of Emperor Shomu in 733, and features a Gyoki Bodhisattva and the Fudo Myoo in the temple is said to have been carved by Kobo Daishi. Toyotomi Hideyoshi cut off his own beard and planted it. Stored at the temple are a statue of Hideyoshi.

Tanagawa-tanigawa 1523, Misaki Town ☎ 072-495-5162
A Take the community bus from Tanagawa Station on the Nankai Tanagawa Line, get off at Gokurakubashi, 5 minutes on foot
P Free

Kozenji Temple

MAP D-4

Famous Tendai Temple. Misaki Big Buddha

In 852, Emperor Montoku ordered Jikaku Daishi to make this temple. The main temple is a former national treasure and current important cultural property. The Dainichi Nyorai is said to be Misaki's Big Buddha, and it is flanked by shaka nyorai and yakushi nyorai statues.

Tanagawa-tanigawa 1460, Misaki Town ☎ 072-495-0001
A Take the community bus from Tanagawa Station on the Nankai Tanagawa Line, get off at Gokurakubashi, 5 minutes on foot
P Free

Ubusuna Shrine

MAP D-4

Guardian Shrine of Kozenji Temple

See plants rarely seen in Osaka here. There is a Diospyros morrisiana, and a pair of guardian dog statues made of roof tile clay. On May 5, there is an annual festival where two large mikoshi portable shrines are carried around. The children who carry the mikoshi are rewarded with sweets. There is also a karaoke contest, so there's fun for all ages.

Tanagawa-tanigawa 1462, Misaki Town ☎ 072-495-5296 A Take the community bus from Tanagawa Station on the Nankai Tanagawa Line, get off at Gokurakubashi, 5 minutes on foot P Free

Address	A Access
Phone	C Closed Days
Open Hours	P Parking Lot

Udohaka Ancient Tomb

MAP I-2

Get to know “Goryo-san”

This 200m keyhole-shaped tumulus is surrounded by a water moat. It is said to be the tomb of Emperor Suinin’s son, built in the 5th century, and is managed by the Imperial Household Agency. The moat reflects the beauty of the four seasons year-round.

☎ 072-492-2715
(Misaki Board of Education)
A 5 minutes on foot from Tannowa Station on the Nankai Main Line

Kosenji Temple

MAP G-7

Kyoshi’s Kannon in the Mountains

This temple is said to have been started by En no Gyoja (634-701) of Katsuragi Mountain Range 28 inns fame. The principal image at the temple is a 11-faced Kannon Bodhisattva is a hidden Buddha. Behind the main building is said to be the rave of Gyoja's mother.

Kyoshi 1464, Misaki Town
A 20 minutes on foot from Kyoshi Station on the Nankai Main Line

Hojuji Temple

MAP F-4

Looking out over the streets of Fuke

Known as the fossil temple, this temple has a Naumann's elephant fossil that was pulled up from the sea near Tomogashima Island, celadon ware from China, and a stone formed like a vase from Izumi. Visitors who wish to see the artifacts should phone in advance.

Fuke 3175-5, Misaki Town
☎ 072-492-2225
A 3 minutes on foot from Fukecho Station on the Nankai Tanagawa Line P Free

Konjoji Temple

MAP F-3

They call it "Fuke Gobo"

Built in 1325, it is called the Gobo of Fuke. There is a giant ginkgo tree on the grounds that is over 500 years old and a registered natural monument. The temple was chosen as one of Osaka's one hundred great green spots.

Fuke 733, Misaki Town
☎ 072-492-2108
A 10 minutes on foot from Fukecho Station on the Nankai Tanagawa Line

Sairyo Ancient Tomb

MAP H-2

As seen in “Nihon Shoki”

The largest keyhole-shaped tumulus in the Sennan area, measuring 210m at its longest point. According to the Nihon Shoki, Emperor Yuryaku ordered the tomb to be built for Kinooyumi no Sukune, who died of an illness while dispatched to Korea, in Tannowamura.

☎ 072-492-2715
(Misaki Board of Education)
A 15 minutes on foot from Misaki-koen Station on the Nankai Main Line

Misaki History Museum

MAP F-6

Echoes of 1908

Misaki's history and culture can be learned here at this lifelong learning facility. It features a historical library, an archeology experience room, a Tanigawa tile display room, and a history classroom. It is a place to learn about local history, see Naumannn's elephant fossils and onigawara (demon-shaped roof tiles).

Kyoshi 495, Misaki Town
☎ 072-492-2324
9:00am – 5:00pm C Mon, Tue, National Hol, New Year Hol
A 10 minutes on foot from Kyoshi Sta

Funamori Shrine

MAP I-2

Five impressive “yagura” in October

The main shrine was built under the orders of Toyotomi Hideyori by Katagiri Katsumoto, built in the sangensha style characteristic of the latter half of the 1500s. It is a nationally designated important cultural property. There is a giant camphor tree on the grounds said to be 800 years old.

Tannowa 4442, Misaki Town
☎ 072-494-3333
A 10 minutes on foot from Tannowa Station on the Nankai Main Line P Free

Kunitama Shrine

MAP G-3

Fox Gods Telling Secrets

The only Shikinaisha shinto shrine in Misaki. The great torii gate has a plaque made of tile on it, hearkening to the days when the town had a vibrant roof tile industry. To the east of the torii gate is a monument to the time Emperor Shotoku visited the shrine.

Fuke 1467, Misaki Town
☎ 072-492-0397
A 5 minutes on foot from Fukecho Station on the Nankai Tanagawa Line P Free