

The southernmost point in Osaka prefecture

English

Official
Guide
Map

Take your camera
and get out there!



Misaki Town



みさきちょう



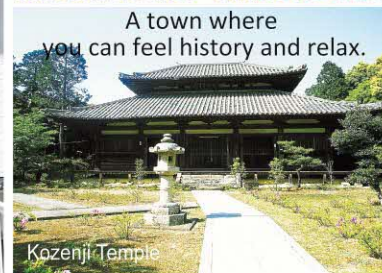
A retro town full of photo opportunities.

Michi no Eki Misaki Yumetodai



Feel the Joy of Spring!

Atagoyama



A town where
you can feel history and relax.

Kazenji Temple



Beach volleyball town.

Beach Volley Ball Stadium

JVA2018-01-007



A vibrant landscape comes to life.

Iki Iki Park Misaki



Light dances
in perfect harmony.

Misaki-no-Koen
Misaki Park Illumination Event



In summer, hit the beach
and enjoy a great BBQ!

Sennan Satoumi Park
Tokimeki Beach



Ride like the wind!
It feels great!

Nagamatsu Unspoiled Coast



A beautiful town shaped
by the sea.

Michi no Eki Totto Park Koshima

Find your way
with your smartphone!



Misaki Map

Get all your
sightseeing
information here!
Look inside for more.



Fuke Port Tourist Information
"SUNPORUTA"



Misaki-koen Station
Tourist Information Center

Misaki Town
Official Instagram



Misaki Town
Website



Tourism Association
Website



INFORMATION

Come here
for sightseeing information.

We recommend
visiting Osaka's first Minato Oasis
Misaki!

Streets and spots along the coast!

Minato Oasis

The Port Oasis is operated under a program by the Ministry of Land, Infrastructure and Tourism Port Authority. It is intended to contribute to the revitalization of the local community through tourism promotion and community involvement centered on the port.

Port Oasis Misaki is the first such registered facility in Osaka, and it covers Fuke Port, Tannowa Port, and the surrounding area. Future plans include further revitalizing the local area, expanding from Fukeko Tourist Information Center at Port Oasis Misaki.



Fuke Port Tourist Information "SUNPORUTA"

MAP F-3



Directly in front of Fukeko Station on the Nankai Tanagawa Line

Electric assist bicycles are available for rent. Perfect for touring the town!
Cycling maps, walking maps, and tourist pamphlets available.
The Port Oasis has lots of information, so be sure to pop by!

Address: Fuke 3500
Phone: 072-447-6202
Open: 9:30am - 4:30pm
Closed: Mondays / New Year Holidays



Tourist Information Corner in Michi no Eki Misaki Yumetodai

MAP I-3



The Michi no Eki has a tourist information corner on site.
There are plenty of sightseeing pamphlets. Don't miss the farmer's market and cafeteria as well.

Open: 9:00am - 5:00pm

Michi no Eki rubber stamps are available. Come stamp your collection book!

Misaki-koen Station Tourist Information Center

MAP H-3



Directly in front of Misaki-koen Station on the Nankai Main Line

There's also a tourist information center right outside Misaki-koen Station!
Have a few minutes before your train or while waiting for a bus or taxi? Drop by and take a look!
The Misaki Town Tourism Association office is also located here, so feel free to stop in if you need anything.

Address: Tannowa 5832-7
Phone: 072-447-4354
Open: 9:30am - 4:30pm
Closed: Mondays / New Year Holidays

ACCESS

Welcome!

Nankai Railway

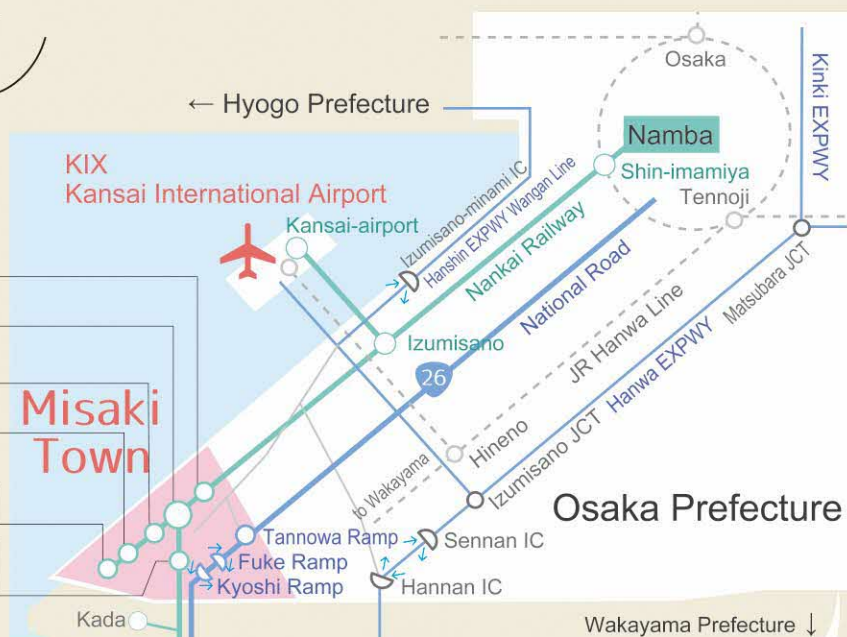
- Tannowa Sta
- Misaki-koen Sta
- Fukecho Sta
- Fukeko Sta
- Tanagawa Sta
- Kyoshi Sta

Community Bus



Rental Cycle

at "SUNPORUTA"



Car
From Osaka: Hanshin EXPWY or Hanwa EXPWY to National Road 26
From Wakayama: Wakayama Hannan Line or National Road 26

Railway
Approx. 45 min on the Nankai Railway limited express train from Namba Station
Approx 12 min on the Nankai Railway limited express train from Wakayama-shi Station

Airplane
Approx. 40 min on Nankai Railway from Kansai Airport

Legend:
— Expressway etc
--- JR Railway
— Nankai Railway
□ IC
Entry and exit only available from one side of the highway

STAY

Ryugukan

MAP I-2

Tannowa 838-8
072-494-3011

Okano Ryokan

MAP H-2

Tannowa 4131
072-494-3164

Horakuya

MAP D-3

Tanagawa -tanigawa 2131-1
072-495-0050

Stay overnight and refresh yourself.

Sarashi Ryokan

MAP F-3

Fuke 2591
072-492-2019

Kadoya Ryokan

MAP F-3

Fuke 3494-26
072-492-2005



MISAKI TOWN

Fuke 2000-1, Misaki-cho, Sennan-gun, Osaka Prefecture 599-0392 (Town Office) tel: 072-492-2730 fax: 072-492-5422

LEISURE

Take a leisurely trip.

Relax with early morning fishing

chill out with coffee or a meal.

Soak in the beauty of nature
and refresh both body and mind.

A taste of the extra-ordinary in Misaki.

Get your camera ready
collect those treasured moments!



Michi no Eki Misaki Yumetodai Take a break at an observation deck with a view of Osaka Bay

MAP I-3

You can't miss the fresh fish! Buy fish caught that morning at Misaki's four ports and brought straight to the store by the fishermen themselves. Experience fish freshness that can only be found this close to the source!



📍 Tannowa 5654-3, Misaki Town ☎ 072-494-1117

🚗 Get off at Tannowa Ramp Intersection / Take the community bus from Tannowa Station on the Nankai Main Line, get off at Michi no eki Misaki

🕒 9:00am – 7:00pm 📅 Jan 1 – Jan 3 🆓 Free



Koshima Misaki Ocean Fishing Park -Michi no Eki Totto Park Koshima Perfect for family fishing

MAP B-4

The view deck (free area) has a great view, and it's a safe place for mothers and children. The shore side has a circular dome, where a restaurant "Totto Shokudo" is located. Grab a bite at "Totto Shokudo" while you're here.



📍 Tanagawa-koshima 455-1, Misaki Town ☎ 072-447-5126

🚗 Take the community bus from Tanagawa Station on the Nankai Tanagawa Line, get off at Totto Park Koshima

🕒 March to November: 6:00am – 8:00pm, December to February: 7:00am – 6:00pm

📅 Fridays (except national holidays), Dec 31 – Jan 2 (May be closed during poor weather days.) 🆓 Free



MAP D-3

Ocean Fishing Hole Opa

Rental fishing rods and bait available, all fish caught may be taken home. Ideal for beginners and children! Go to the raft by boat for an authentic fishing experience.



📍 Tanagawa-tanigawa 3821, Misaki Town ☎ 072-499-1111
⌚ Sign-up ends at 6:30am. (fishing time is 7:00am to 1:00pm)
📅 Wednesdays (except national holidays) 🆓 Free

MAP F-3

Ocean Fishing Hole Misaki

The fishing spot is located on a floating pier attached to the shore and has wheelchair accessible public toilets, so it is fully accessible to wheelchair users. A safe and fun spot for the whole family.



📍 Fuke 2917, Misaki Town ☎ 072-486-1211
⌚ Reservation desk: 8:00am to 4:00pm (except Saturday) (Fishing time: 7:00am to 2:00pm)
📅 Wednesdays (except national holidays) 🆓 Free

MAP A-4

Minato-chaya Koshima

Located at the fishing port. Enjoy barbecuing, and purchase fishing supplies, bait, ice, and more.



📍 Tanagawa-koshima 597, Misaki Town ☎ 072-495-5016
⌚ Hours change depending on the season.
📅 Irregular 🆓 Paid

MAP F-3

Fish Market



Fish caught that day at Fuke Fishing Port go on sale at 3pm. The fish that grow up in the rough narrows between Awaji Island and the Kii Peninsula are especially delicious. Do have a taste!



📍 Fuke 2917, Misaki Town ☎ 072-492-2052
⌚ Open on fishing days from about 3pm 🆓 Free
📅 Days before national holidays, Saturdays, and days when there's no fishing due to poor weather.

MAP G/H-2

Misaki Koen Park

Formerly a full-scale leisure park, Misaki Park is now being renewed with exciting new features. You can currently enjoy the dog park and a scenic walkway that leads to the sea. Don't miss the winter light display, Misaki-no-Koen - it's truly stunning!



📍 Tannowa 3990, Misaki Town ☎ 072-492-2730
(Misaki Town Department of Industrial and Tourism Promotion)
📍 Directly in front of Misaki-koen Station on the Nankai Main Line

MAP J-2

Blueberry Farm Misaki

This is the largest blueberry-picking farm in the Osaka-Senshu area, offering a truly authentic experience. From June through August, you can pick and enjoy sweet, juicy, jumbo blueberries - over 1,000 bushes and 50 varieties - fresh at the farm. They are amazing with ice cream! You've got to give them a try!



📍 Tannowa 470-1, Misaki Town
📍 20 minutes on foot from Tannowa Station on the Nankai Main Line 🆓 Free
Check out the website below for more details.
<https://blueberry-misaki.osaka/>

MAP D-3

Leisure Fishing Boats

MAP A-4

Contact

-Tanigawa Fishermen's Cooperative Association ☎ 072-495-0737
-Koshima Fishermen's Cooperative Association ☎ 072-495-5019

MAP D-3

Osaka Prefecture Environment

Agriculture, Forestry and Fisheries Research Institute (Fisheries Technology Center / Fisheries Cultivation Center)

This center breeds fish for release, and depending on the season, visitors may be able to see young fish. Beside the center is the Higashikawa Estuary tidal flats, where visitors can observe rare fiddler crabs. (Photo credit: Yasunobu Nabeshima)



📍 Tanagawa-tanigawa 2926-1, Misaki Town
☎ 072-495-5252 ⌚ 9:30am - 4:00pm
📅 Saturdays, Sundays, National Holidays 🆓 Free

MAP C-3

Misaki Health and Wellness Center Piazza 5

In this facility surrounded by nature, enjoy warm pools, baths, and fitness facilities for the whole family. Come soak away your fatigue after a day of play. Treat yourself to a relaxing soak - even just for the day.



📍 Tanagawa-tanigawa 495-1, Misaki Town ☎ 072-495-0003
📍 Take the community bus from Tanagawa Station on the Nankai Tanagawa Line, get off at Piazza 5 🆓 Free

MAP E-6

Iki Iki Park Misaki (Tanagawa Area Multipurpose Park)

This multipurpose facility is built in harmony with nature. And don't miss the fun, oversized playground at Minori no Mori Plaza!



☎ 072-492-2775 (Misaki Regional Revitalization Planning Division)
📍 Take the community bus from Tanagawa Station on the Nankai Tanagawa Line, get off at Iki Iki Park 🆓 Free

Toyokunizaki Auto Camp

📍 Tanagawa-tanigawa 35, Misaki Town
☎ 090-9316-0222 MAP C-3



Tanigawa Higashi Auto Campsite

📍 Tanagawa-Tanigawa 2514, Misaki Town
☎ 090-9112-0701 MAP E-4



Osaka Golf Club


📍 Fuke 31, Misaki Town
☎ 072-492-2011 MAP G-3



Misaki Country Club

📍 Fuke 3247, Misaki Town
☎ 072-492-2381 MAP F-5





Osaka Prefecture MAP I-1 Youth Marine Center

Features marine sports such as sailboats and canoes, and in summer build rafts or play on the beach. Fields, barbecue facilities, ASE (action socialization experience) facilities, and more on site are available.



📍 Tannowa 6190, Misaki Town

☎ 072-494-1811

📍 15 minutes on foot from Tannowa Station on the Nankai Main Line **P** Free

Tannowa Yacht Harbor MAP I-1

Three hundred sailboats are moored at this sea station, and there's a coffee shop on the second floor so it's a nice spot to relax and look out at the sea.



📍 Tannowa 6190, Misaki Town ☎ 072-494-2335

📍 15 minutes on foot from Tannowa Station on the Nankai Main Line **C** Tuesdays (closed the following day if national holiday) **P** Paid

Fuke-Sumoto Liner MAP F-3

Misaki and Sumoto are working to bring back regular passenger ferry service between Fuke and Sumoto Ports. Take a break from the road - discover the joy of traveling by sea.



📍 Fuke 3500, Misaki Town ☎ 072-447-6202

📍 3 minutes on foot from Fukeko Station on the Nankai Tanagawa Line
Check out the website below for more details.
<https://fuke-sumotoliner.com/>

Atagoyama MAP I-2

In spring, 800 cherry trees blossom, followed by 50,000 azalea bushes, and the blue sea stretches out below from atop the hill. Enjoy the contrasts between the flowers, the sky, and the sea. (Misaki Town Department of Industrial and Tourism Promotion)



☎ 072-492-2730 📍 10 minutes on foot from Tannowa Station on the Nankai Main Line

Nagamatsu Unspoiled Coast MAP G-2

The view of the setting sun from Nagamatsu Beach was selected as one of Japan's 100 best sunsets, and many people flock to see it. The breakwater has a mural on it, and visitors like to walk along the breakwater as they watch the sun set.



📍 10 minutes on foot from Misaki-koen Station on the Nankai Main Line

Koshima Unspoiled Coast MAP B-3

The Koshima coastline is made up of eroded cliffs and reef shallows. It's a perfect spot for surf-fishing. The shoreline features ubame oaks. (Photo: Ichiro Nakabayashi)



📍 Take the community bus from Tanagawa Station on the Nankai Tanagawa Line, get off at Koshima-shizen-kaihin

MARINE

Full of wonder
and amazement!



MAP J/K-1

Sennan Satoumi Park

Lush greenery
and blue ocean

Directly connected to the sparkling beach, this facility has it all: beach volleyball stadium, Satoumi rocky beach, Shiosai Hall, and more. The barbecue area means you can stay here all day.



📍 Tannowa, Misaki Town ☎ 072-494-2626

📍 15 minutes on foot from Tannowa Station on the Nankai Main Line
See website for hours, parking fees, etc. 🅑 Paid



MAP J-1

Beach Volley Ball Stadium

Beside the sparkling beach is Japan's only beach volleyball stadium, a tile-roofed building that can hold 3000 people. The All-Japan Women's Beach Volleyball tournament heats up the summer here.



MAP J/K-1

Sea Fireflies

Sea fireflies are tiny crustaceans that live in the ocean. During the day, they hide in the sand, and at night they swim around looking for food. They are beautiful and mysterious sea creatures.



Osaka's southernmost town,

Misaki.

Walk along the natural beaches,

feel the gentle sea breeze.

Be healed by the sparkling
orange sunset.

Let's give it our best again

tomorrow.

Tokimeki Beach

MAP J-1

Seashell Digging

From mid-April to early June, come here to dig clams. The clams dug up on the beaches here can be traded for clams that have already been cleaned of sand.



☎ 072-494-2141
Tannowa Seashell Digging
Management Association
(only during the event period)



MAP J-1

Tannowa Beach

Famous for its clean water, this beach is a popular swimming spot from July 1 onwards, when it opens to the public. There are lots of events held during beach season.



☎ 072-494-2141
Tannowa Beach Management Association
(only during the event period)



📍 Address

📍 Access

☎ Phone

🅑 Closed Days

🕒 Open Hours

🅑 Parking Lot

Udohaka Ancient Tomb

MAP I-2

Get to know "Goryo-san"

This 200m keyhole-shaped tumulus is surrounded by a water moat. It is said to be the tomb of Emperor Suinin's son, built in the 5th century, and is managed by the Imperial Household Agency. The moat reflects the beauty of the four seasons year-round.



☎ 072-492-2715

(Misaki Board of Education)

A 5 minutes on foot from Tannowa Station on the Nankai Main Line

Koshima Sumiyoshi Myojin Shrine

MAP A-4

The autumn festival is also a celebrated feature of Koshima.

This shrine has long enshrined the four Sumiyoshi deities, protectors of maritime safety, and has been deeply respected for generations by the people of Koshima. The ancient ubame oak trees thriving within the shrine grounds are a rare example of sacred shrine woodland and have been designated as a Natural Monument by the prefecture.



📍 Koshima, Misaki Town

A Take the community bus from Tanagawa Station on the Nankai Tanagawa Line, get off at Koshima, 3 minutes on foot

Hojuji Temple

MAP F-4

Looking out over the streets of Fuke

Known as the fossil temple, this temple has a Naumann's elephant fossil that was pulled up from the sea near Tomogashima Island, celadon ware from China, and a stone formed like a vase from Izumi. Visitors who wish to see the artifacts should phone in advance.



📍 Fuke 3175-5, Misaki Town

☎ 072-492-2225

A 3 minutes on foot from Fukecho Station on the Nankai Tanagawa Line P Free

Konjoji Temple

MAP F-3

They call it "Fuke Gobo"

Built in 1325, it is called the Gobo of Fuke. There is a giant ginkgo tree on the grounds that is over 500 years old and a registered natural monument. The temple was chosen as one of Osaka's one hundred great green spots.



📍 Fuke 733, Misaki Town

☎ 072-492-2108

A 10 minutes on foot from Fukecho Station on the Nankai Tanagawa Line

Sairyō Ancient Tomb

MAP H-2

As seen in "Nihon Shoki"

The largest keyhole-shaped tumulus in the Sennan area, measuring 210m at its longest point. According to the Nihon Shoki, Emperor Yuryaku ordered the tomb to be built for Kintoyumi no Sukune, who died of an illness while dispatched to Korea, in Tannowamura.



☎ 072-492-2715

(Misaki Board of Education)

A 15 minutes on foot from Misaki-koen Station on the Nankai Main Line

Misaki History Museum

MAP F-6

Echoes of 1908

Misaki's history and culture can be learned here at this lifelong learning facility. It features a historical library, an archeology experience room, a Tanigawa tile display room, and a history classroom. It is a place to learn about local history, see Naumann's elephant fossils and onigawara (demon-shaped roof tiles).



📍 Kyoshi 495, Misaki Town

☎ 072-492-2324

🕒 9:00am - 5:00pm C Mon, Tue, National Hol, New Year Hol

A 10 minutes on foot from Kyoshi Sta

Funamori Shrine

MAP I-2

Five impressive "yagura" in October

The main shrine was built under the orders of Toyotomi Hideyori by Katagiri Katsumoto, built in the sangensha style characteristic of the latter half of the 1500s. It is a nationally designated important cultural property. There is a giant camphor tree on the grounds said to be 800 years old.



📍 Tannowa 4442, Misaki Town

☎ 072-494-3333

A 10 minutes on foot from Tannowa Station on the Nankai Main Line P Free

Kunitama Shrine

MAP G-3

Fox Gods Telling Secrets

The only Shikinaisha shinto shrine in Misaki. The great torii gate has a plaque made of tile on it, hearkening to the days when the town had a vibrant roof tile industry. To the east of the torii gate is a monument to the time Emperor Shotoku visited the shrine.



📍 Fuke 1467, Misaki Town

☎ 072-492-0397

A 5 minutes on foot from Fukecho Station on the Nankai Tanagawa Line P Free

Kozenji Temple

MAP D-4

Famous Tendai Temple.
Misaki Big Buddha

In 852, Emperor Montoku ordered Jikaku Daishi to make this temple. The main temple is a former national treasure and current important cultural property. The

Dainichi Nyorai is said to be Misaki's Big Buddha, and it is flanked by shaka nyorai and yakushi nyorai statues.

📍 Tanagawa-tanigawa 1460, Misaki Town ☎ 072-495-0001

🚌 Take the community bus from Tanagawa Station on the Nankai Tanagawa Line, get off at Gokurakubashi, 5 minutes on foot 🅑 Free

Richiin Temple

MAP D-4

Hideyoshi's beard?
Why here?

This temple was built under the orders of Emperor Shomu in 733, and features a Gyoki Bodhisattva and the Fudo Myoo in the temple is said to have been carved by Kobo

Daishi. Toyotomi Hideyoshi cut off his own beard and planted it. Stored at the temple are a statue of Hideyoshi.

📍 Tanagawa-tanigawa 1523, Misaki Town ☎ 072-495-5162

🚌 Take the community bus from Tanagawa Station on the Nankai Tanagawa Line, get off at Gokurakubashi, 5 minutes on foot 🅑 Free

Ubusuna Shrine

MAP D-4

Guardian Shrine of
Kozenji Temple

See plants rarely seen in Osaka here. There is a Diospyros morrisiana, and a pair of guardian dog statues made of roof tile clay. On May 5, there is an annual festival where two large mikoshi portable shrines are carried around. The children who carry the mikoshi are rewarded with sweets. There is also a karaoke contest, so there's fun for all ages.

📍 Tanagawa-tanigawa 1462, Misaki Town ☎ 072-495-5296 🚌 Take the community bus from Tanagawa Station on the Nankai Tanagawa Line, get off at Gokurakubashi, 5 minutes on foot 🅑 Free

Experience the history
in the mountains
where Katsuragi Shugen was
once practiced - now recognized
as part of Japan's cultural heritage.

MAP C-8

Hobenhon (Daini Kyojuka)
at former Shinpukuji Temple
(Ninoshuku Kannondo)



According to the Katsurei-zakki, Shinpukuji Temple had 'a Juichimen Kannon Buddhist statue, a stone on which En no Gyoja meditated, a pond called Zennyoga-ike, and a building dedicated to the temple's priests'. The old guidebook also noted that 'the temple was the location of sutra mound #2'.

📍 Tanagawa-nishibata, Misaki Town

🚌 Take the community bus from Tanagawa Station on the Nankai Tanagawa Line, get off at Sasagawa, 20 minutes on foot

MAP G-7

Kosenji Temple (Kyoshi Kannon)

At Kosenji Temple, located at the foot of Mt. Takano, on the temple grounds are the Gyoja-do hall and a stone monument engraved with writing about the 28 Katsuragi sutra mounds. Behind the main hall is a stone mini shrine-which houses a statue of En no Gyoja-and a stone monument assumed to mark the grave of En no Gyoja's mother.

📍 Kyoshi 1464, Misaki Town 🕒 30 minutes on foot from Kyoshi Station on the Nankai Main Line



MAP C-8

Jigen-in Temple (Kannonji Temple)

The second of the 28 sacred sites of Katsuragi, said to have been established by En no Gyoja, houses a hidden statue of the Juichimen Kannon Buddhist statue, believed to be the work of En no Gyoja himself.

📍 Tanagawa-nishibata 911, Misaki Town 🚌 Take the community bus from Tanagawa Station on the Nankai Tanagawa Line, get off at Sasagawa



HISTORY

Imagine
historical scenes,
one by one.

History is in the air
in this nostalgic town, Misaki.
Close your eyes and imagine
that Toyotomi Hideyoshi
and his retainers have just
arrived in the port.